



9-10 YEARS | WEEK 04

Social Studies-India-Concepts

1. Find it!

2. Decode the secret- Names of the states

3. Match- States

4. Choose and mark-States

5. Crossword

6. Choose and circle

7. Word search

8. India & me

9. About India

10. Famous Indian personalities- word search

11. State emblem

12. India & State emblem

13. Choose and tick

14. Identify and name- Bridge

15. Identify and name- Means of transport

16. Identify and name- Flowers

17. Word search- Trees

18. Word search- Facts

19. Goa

20. Gujarat



Find it!



The underlined word in each sentence is incorrect. Write the correct word.



1. India is in Africa.

2. Silvassa is the capital of both Punjab and Haryana.

3. Maharashtra is the largest state of India.

4. The capital of Telangana is Amravati.

5. The northern boundary of India is protected by the Alps.

6. The northernmost tip of the country is Indira Point.

7. Kerala is the smallest state of India.



Decode the secret



If A = 1, B = 2, C = 3, D = 4, E = 5, and so on. Fill in the table after decoding the names of the states.

	Name of the state	Capital	Language spoken
a. 13 1 14 9 16 21 18			
b. 8 9 13 1 3 8 1 12 16 18 1 4 5 19 8			
c. 8 1 18 25 1 14 1			
d. 11 5 18 1 12 1			
e. 15 4 9 19 8 1			
f. 18 1 10 1 19 20 8 1 14			
g. 20 5 12 1 14 7 1 14 1			





Match



Match the following columns:

Panchmarhi

Bokaro

Konark

Maharashtra

Hyderabad

Bharatnatyam

Karnataka

Jog Falls

Sun Temple

Madhya Pradesh

Tamil Nadu

Steel plant

Ellora Caves

Charminar



Choose and mark



Read the clues. Mark and label the States and Union Territories on the given map of India.

1. This state is famous for the Tawang Monastery.
2. Malayalam is spoken in this group of islands.
3. Tourists visit the Golden Temple in this state.
4. This state is famous for the Kolar gold mines.
5. The Thar Desert is in this state.
6. Saffron is cultivated here.
7. People of this state are fond of xacuti.
8. Saila is a popular dance of this state.





Choose and circle



A. Circle the correct option:

- In which of these states will you find a desert?
 - Bihar
 - Kerala
 - Rajasthan
 - Jharkhand
- The Thar Desert is a _____ desert.
 - very cold
 - hot
 - cold
 - both a and b
- Which is the highest peak in the Western Ghats?
 - K2
 - Mt. Abu
 - Kanchenjunga
 - Anaimalai
- Which of these is a port in the East Coast?
 - Mangalore
 - Kochi
 - Chennai
 - Goa
- Which of these is the Southernmost point of India?
 - Indira colony
 - Madurai
 - Kanyakumari
 - Indira Point

B. Write true or false:

- The Great Indian Desert is also known as Kalahari Desert. _____
- Large salt lakes like the Sambhar lakes are found in the Thar Desert. _____
- The Peninsular Plateau lies to the north of the Northern Plains. _____
- The Malwa Plateau is composed of soft rocks like sandstones. _____
- The coastal plains from Mumbai to Goa are called the Kanara Plains. _____



Wordsearch



Find out these words in the word grid.

c	l	t	h	a	r	s	h	o
d	o	k	c	o	d	a	b	s
e	p	o	r	t	n	m	k	l
s	n	n	s	t	n	b	p	s
e	k	k	b	a	d	h	p	c
r	p	a	g	h	l	a	k	e
t	c	n	p	n	m	r	o	r
a	d	d	e	c	c	a	n	s
a	n	d	a	m	a	n	y	w
m	a	l	w	a	u	x	y	y

1. desert
2. port
3. thar
4. konkan
5. sambhar
6. lake
7. deccan
8. andaman
9. malwa



INDIA & ME

Let's explore India.

MY COUNTRY'S NAME IS _____.

THE NAME OF INDIA'S PRESIDENT IS _____.

THE NAME OF INDIA'S PRIME MINISTER IS _____.

THE TOTAL NUMBER OF STATES AND UNION TERRITORIES IN INDIA ARE _____.

_____ IS THE CAPITAL OF INDIA.

I LIVE IN THE STATE OF _____.

DRAW INDIA'S FLAG

DRAW THE NATIONAL EMBLEM

THE NAME OF INDIA'S LONGEST RIVER IS _____.

THE NATIONAL ANIMAL OF INDIA IS _____.

THE NATIONAL BIRD OF INDIA IS _____.

NAME ONE SEA AND ONE OCEAN SURROUNDING INDIA _____.

CAN YOU SING THE NATIONAL ANTHEM _____?

MY OFFICIAL LANGUAGE IS _____.

WE CELEBRATE OUR INDEPENDENCE DAY ON THE _____.

WE CELEBRATE OUR REPUBLIC DAY ON THE _____.

_____ IS THE INDIAN CURRENCY.

INDIA'S NEIGHBOURING COUNTRIES ARE _____.

INDIA IS A PART OF WHICH CONTINENT? _____.

DRAW THE CURRENCY OF INDIA



ABOUT INDIA

- THE FASTEST TRAIN IN INDIA?
- WHICH IS THE HIGHEST MOUNTAIN PEAK IN INDIA?
- WHICH ARE THE MAIN RIVERS OF INDIA?
- WHICH ARE THE MAJOR MOUNTAIN RANGES IN INDIA?
- WHICH IS THE LONGEST RIVER IN INDIA?
- WHICH IS THE WIDEST RIVER IN INDIA?
- HOW MANY NARROW-GAUGE RAILWAY TRACKS ARE IN INDIA?
- WHICH ARE THE NEIGHBOURING COUNTRIES OF INDIA?
- WHICH STATE HAS THE LONGEST BORDER WITH NEPAL?
- WHICH CITY IS KNOWN AS THE CITY OF FORTS?
- WHICH MONUMENT OF INDIA IS LISTED IN THE SEVEN WONDERS OF THE WORLD?
- HOW MANY STATES HAVE THE COASTAL LINES IN INDIA?
- WHICH STATE OF INDIA HAS THE MOST BEACHES?
- WHICH IS THE TALLEST BUILDING IN INDIA?
- WHICH CITY IS KNOWN AS THE GOLDEN CITY?
- WHO WROTE JANA-GANA-MANA, THE NATIONAL ANTHEM?
- WHICH IS THE LARGEST RAILWAY BRIDGE IN INDIA?



FAMOUS INDIAN PERSONALITIES - WORD SEARCH

Please search for the names of scientists. The names can be horizontal, vertical, diagonal, or backward. There can be overlaps. Color the words as you find them.

Srinivasa(Ramanujan)	C.V. Raman	Homi Jehangir (Bhaba)
Meghnad Saha	Raj Reddy	Birbal Sahni
Har Gobind (Khurana)	Aryabhatta	J.C. Bose

A	R	J	H	O	M	I	B	O	S	E	R	E	D	D
A	I	I	S	A	M	I	N	A	S	A	S	G	F	Y
S	V	N	R	N	A	R	A	H	A	H	B	H	S	T
C	V	A	R	I	G	N	A	H	E	J	I	M	O	H
R	T	T	A	H	B	A	Y	R	A	C	R	E	H	A
M	A	N	A	R	Y	J	R	S	R	B	B	G	O	R
A	T	T	A	H	C	B	A	B	I	O	A	H	I	G
E	I	M	H	B	N	V	J	L	A	S	L	N	M	O
G	M	O	O	P	I	M	R	R	S	E	S	A	J	B
A	H	S	N	N	O	A	E	A	A	H	A	D	E	I
A	E	D	I	H	A	R	D	B	M	N	H	S	H	N
M	R	R	C	S	S	V	D	R	I	A	M	H	N	D
N	S	V	P	B	Y	C	Y	M	J	O	N	A	G	I
D	L	H	A	I	R	R	A	N	L	S	H	H	R	S
P	O	N	M	I	N	H	A	S	L	A	B	R	I	B



STATE EMBLEM

Directions:

1. Follow as per the instructions given below for each box and complete the task.
2. You can refer to and cut the state emblems from the reference sheets.

--	--	--	--

State Emblems of the North-Eastern states of India.

--	--	--	--

State Emblem of the Northern states of India.

--	--	--	--


State Emblem of the Western states of India.

--	--	--	--

State Emblem of the Southern states of India.

--	--	--	--

State Emblem of the Eastern states of India.



INDIA & STATE EMBLEM

MAKE THE CUT-OUTS AND USE THEM AS NECESSARY.



Emblem of India



Bihar



Haryana



Kerala



Shillong



Punjab



Telangana



West Bengal



Andhra Pradesh



Chhattisgarh



Himachal Pradesh



Madhya Pradesh



Mizoram



Rajasthan



Tripura



Delhi



Arunachal Pradesh



Goa




Jharkhand



Maharashtra



Nagaland



Sikkim



Uttar Pradesh



Jammu and Kashmir



Assam



Gujarat



Karnataka



Manipur



Odisha



Tamil Nadu



Uttarakhand



Chandigarh



Choose and tick



Read the following options carefully and tick the correct option.

1. India is the seventh _____ country in the world.
 - a. biggest
 - b. tallest
 - c. populated
 - d. largest

2. Shahrukh Khan is one of the _____ actors in the world.
 - a. most intelligent
 - b. most graceful
 - c. richest
 - d. all of the above

3. River Ganga is a _____ river of the country of India.
 - a. largest
 - b. oldest
 - c. flowing
 - d. sacred

4. China is the most _____ country in the world.
 - a. populated
 - b. advanced
 - c. dangerous
 - d. technologically advanced

5. Air travel is the _____ means to travel the world.
 - a. hectic
 - b. safest
 - c. costly
 - d. cheapest

6. Mount Everest is the _____ mountain on the earth.
 - a. highest
 - b. tallest
 - c. broadest
 - d. smallest



Identify and name



Identify the following types of bridges that are found in our country and write the names in the spaces given below.













Identify and name



Identify these old means of transport used in our country and write their names in the spaces provided.















Identify and name




Identify these different types of flowers found in our country and write their names in the spaces given below.























Word search



Trace the names of trees found in our country.

o	a	r	g	m	e	y	a	l	m	e	a	n	m
a	m	c	r	p	a	h	a	b	y	m	r	y	o
m	a	n	m	e	a	h	a	h	a	h	y	n	y
y	n	o	e	e	e	a	o	k	n	a	a	e	u
k	r	p	e	p	r	s	o	g	l	a	p	j	h
y	p	p	n	a	e	h	a	c	a	r	n	g	p
a	p	h	l	l	s	c	a	e	a	n	u	u	o
m	u	k	a	a	o	n	s	y	n	p	y	l	o
n	a	h	n	r	p	m	l	r	a	n	a	m	s
j	n	k	a	r	j	a	o	r	n	n	a	o	a
s	u	s	y	n	d	u	r	u	s	u	u	h	p
l	a	s	n	n	l	e	n	c	a	e	a	a	u
a	k	y	a	n	n	o	u	a	a	s	u	r	y
j	h	s	b	k	n	y	n	l	a	l	a	y	n

Help Box:

neem

peepal

sal

arjuna

gulmohar

curry

banyan

ashoka

sandal



Word search



Welcome to the quiz on “My Country”. Below in the word grid there are national facts of India, for example, the national song of India, vandemataram, the national river, the ganges. Find all of them from the word grid below and increase your knowledge about your country.

c	j	a	e	n	n	a	a	d	k	v	o	l	s
m	a	a	k	m	a	s	m	i	e	u	s	u	l
p	e	v	n	g	m	t	a	g	c	l	t	s	g
e	a	a	i	a	l	a	c	n	a	o	h	a	n
a	u	n	e	a	g	g	n	t	l	s	c	i	o
c	a	d	h	e	g	a	n	g	e	s	a	r	d
o	v	e	a	o	j	o	n	n	o	n	c	u	d
c	t	m	a	k	c	a	r	a	n	r	a	p	u
k	p	a	p	d	g	k	j	e	m	e	g	e	a
a	g	t	r	s	e	a	e	a	r	a	a	e	m
a	a	a	u	m	l	t	e	y	n	a	n	s	n
i	l	r	a	a	g	n	a	r	i	t	c	a	a
u	o	a	r	k	g	y	o	n	i	g	c	a	t
g	e	m	n	m	a	c	m	n	k	t	g	n	d

Help Box:

- | | | | |
|---------|---------------|--------------|---------|
| hockey | janaganamanan | vandemataram | delhi |
| peacock | lotus | ganges | tiranga |
| mango | rupees | | |



GOA

Explore the details of the state of India - which is known as the Rome of the east.

H	B	A	R	B	I	N	P	A	P	N	J	I
A	G	N	A	I	B	A	R	A	E	S	T	C
M	U	R	E	S	M	A	N	R	A	R	B	O
A	A	J	C	L	L	A	A	R	U	A	G	N
G	C	I	H	M	J	G	V	O	M	I	A	U
A	O	P	E	I	A	I	J	A	N	A	P	I
D	C	N	S	S	N	S	G	I	E	D	V	T
V	O	O	H	P	E	A	U	S	H	O	H	M
O	N	D	R	H	D	E	K	A	D	C	I	A
C	U	A	C	O	U	R	G	N	C	V	D	N
D	T	A	C	O	J	I	A	M	O	I	A	V
S	E	S	L	E	S	M	T	D	J	K	I	O
B	A	B	O	T	S	E	L	L	A	M	S	C
V	V	T	S	M	E	L	L	S	N	A	J	N

SEARCH THE WORDS, HORIZONTAL, VERTICAL, DIAGONAL, FORWARD & BACKWARD,

- 1 Arabian
- 2 Smallest
- 3 Vasco da Gama
- 4 Konkani
- 5 Panaji
- 6 Mandovi
- 7 Dudhsagar
- 8 Beaches
- 9 Gaur
- 10 Coconut

Rank by Size	
Rank by Literacy Rate	
Rank by Economy	
Governor	
Chief Minister	
Major Industries	
Major Crops	
Adjoining States & Borders	
State Motto	
State Anthem	



Longitude
Latitude

STATE MAP

Cut the map from reference sheets and paste it here. You can locate & name the capital on it.

STATE EMBLEM

Cut the emblem from reference sheets & paste it here.



GUJARAT

Explore the details of the state of India which is known as the Manchester of India.

SCRAMBLED WORDS

UNSCRAMBLED WORDS

- The official language.
- Famous national park.
- The largest river in Gujarat.
- Name of a famous dance.
- _____ is India's first port.
- Capital of Gujarat.
- Traditional male dress.
- The great Indian desert.
- The biggest oil refinery on the planet.
- The largest city of Gujarat.
- The _____ is tall at 182 meters.

UTGJARI
RGI
AAAMRND
AABGR
AALNDK ORTP
AAANNGGHIR
EYIKDU
HRAT
AAAMJNRG EERRINFY
AAADDMHEB
TTASEU FO NYIUT

Rank by Size	
Rank by Literacy Rate	
Rank by Economy	
Governor	
Chief Minister	
Major Industries	
Major Crops	
Adjoining States & Borders	
State Motto	
State Anthem	



Longitude
Latitude

STATE MAP

Cut the map from reference sheets and paste it here. You can locate & name the capital on it.

STATE EMBLEM

Cut the emblem from reference sheets & paste it here.